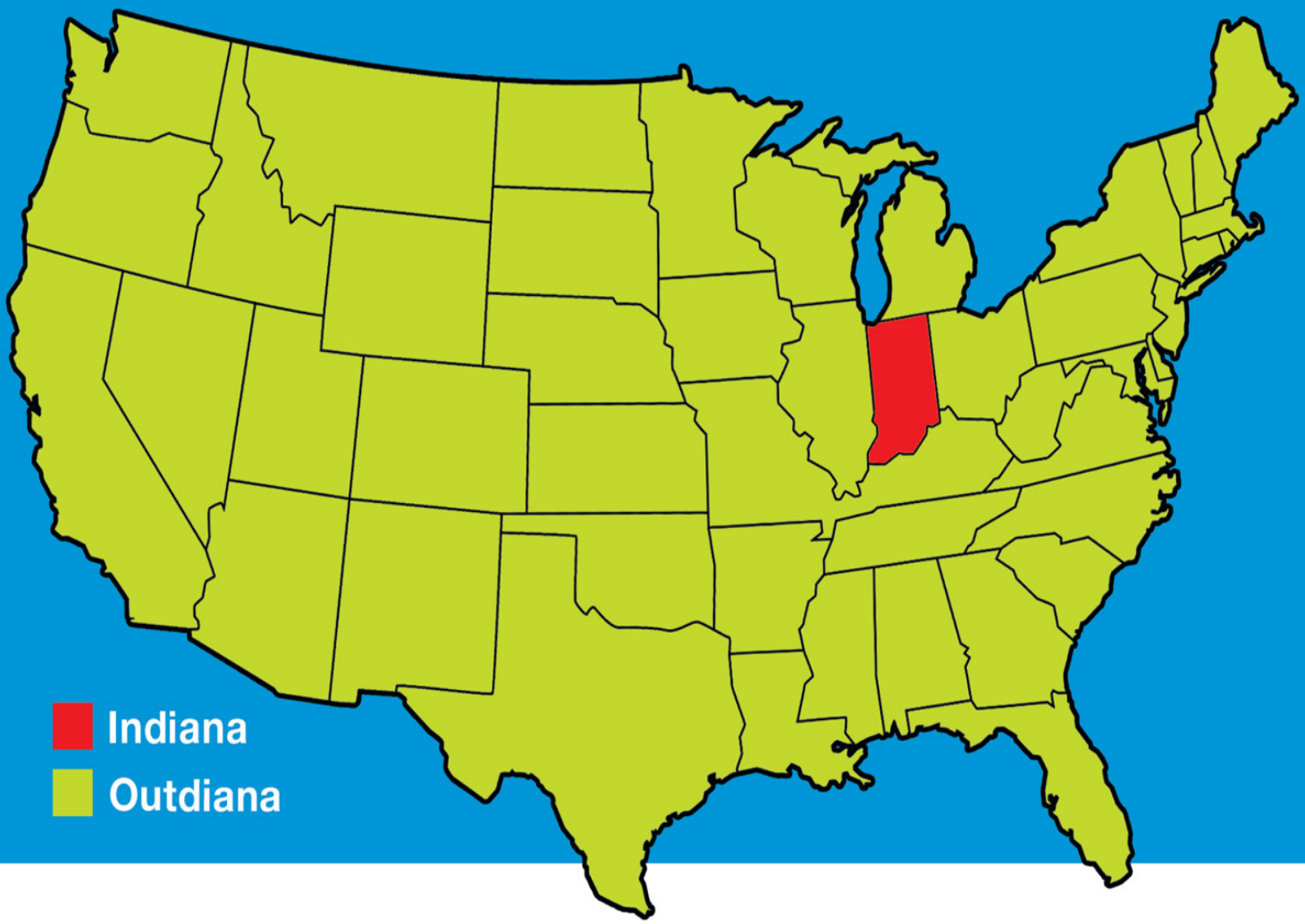

Terrible Maps

Hilarious Maps for a Ridiculous World

Terrible Maps

Hilarious Maps for a Ridiculous World

Michael Howe

HarperCollins*Publishers*

Terrible Maps has been the home of maps with a pinch of humour for nearly ten years. You can find us here:

@TerribleMaps

@TerribleMap

Terrible Maps

Copyright

HarperCollins*Publishers*
1 London Bridge Street
London SE1 9GF

www.harpercollins.co.uk

HarperCollins*Publishers*
Macken House, 39/40 Mayor Street Upper
Dublin 1, D01 C9W8, Ireland

First published by HarperCollins*Publishers* 2023

FIRST EDITION

Text © Michael Howe 2023
Cover layout design © HarperCollins*Publishers* 2023
Map design © Lovell Johns Ltd 2023
Additional interior images Shutterstock.com, with the exception of:
Miley Cyprus (Jon Kopaloff/FilmMagic/Getty Images); I can't unsee this (Artefact/Alamy Stock photo); Map of famous places: Tina Turner (Tim Mosenfelder/Getty Images); Map of famous places: Reese Witherspoon (Steve Granitz/FilmMagic/Getty Images)
A catalogue record of this book is available from the British Library

Michael Howe asserts the moral right to be identified as the author of this work

All rights reserved under International and Pan-American Copyright Conventions. By payment of the required fees, you have been granted the nonexclusive, non-transferable right to access and read the text of this e-book on screen. No part of this text may be reproduced, transmitted, downloaded, decompiled, reverse engineered, or stored in or introduced into any information storage retrieval system, in any form or by any means, whether electronic or mechanical, now known or hereinafter invented, without the express written permission of HarperCollins e-books.

Find out about HarperCollins and the environment at www.harpercollins.co.uk/green

Source ISBN: 9780008641597
Ebook Edition © October 2023 ISBN: 9780008641603
Version 2023-10-23

Note to Readers

This ebook contains the following accessibility features which, if supported by your device, can be accessed via your ereader/accessibility settings:

- Change of font size and line height
- Change of background and font colours
- Change of font
- Change justification
- Text to speech
- Page numbers taken from the following print edition: ISBN 9780008641597

Contents

Cover
Title Page
Copyright
Note to Readers

Introduction
Is it against the law to knock on a door and run away?
The top 12 states to live in
Indonesia/Outdonesia
Saudi Arabia mapped only by its rivers
Cat earth theory
Australia: you'll never see it the same way again
Oklahoma if it was used to express feelings
The 'international community'
Coldest season of the year
Argentina/Aren'tgentina
Where you can marry your first cousin in the United States
Miley Cyprus
How to find your bearings in Antarctica
Most common answer from respondents after being asked what state they are in
Map of Roman air bases in 2nd century AD
Coincidence?
Fatalities from texting and driving in 1960
Traffic signs for 'No pedestrians' across Europe
More people live in the green area than the blue area
You can sail in a straight line from England to France

EU later, alligator
Map of the United States if it was an Oregon donor
An extensive map of all countries that use the MM/DD/YYYY date format
Railway map of Antarctica
The great British bread off
I can't unsee this
Electricity consumption in Europe in 1507
The United States of terrible town names
Portugal is smaller than the United States, Russia and China combined
Map of famous places
US states but the first letter is missing
World map (if approaching Earth from below)
Countries arranged by geographical location
Literally all statistics about Italy
Map of every pub in the UK
Is this country Greenland?
When you can't afford a trip to Europe
Place names of the UK and Ireland
OCD USA
Moon on flag vs flag on moon
Words for 'Coma' in European languages (someone didn't get the memo…)
The most popular word in each state
Europe according to Americans
How aliens see Earth
If Great Britain was located next to Japan
Map of the UK (Shetland's Revenge)
The true size of Africa
Duck, Duck, Map – DUCK!
More people live inside the circle than outside of it
Now we know what they get up to in Finland…
Bosnians and Herzegovinians: I wanna swim. Croatia: No
Map of countries that are often omitted from maps
Europe but if Europe colonised it
Restaurant order preferences in Africa

Map of Nice people
Prevalence of colour blindness worldwide
A map of Europe with the naughty bits censored
How to find Kentucky
Countries that eat their national animals
How it started/How it's going
South America vs Pluto
A Southerner's view of the UK and Ireland
Map of Earth if there was no land
Average flag colour by latitude
World map after an 8,800m sea level rise
When a band announces a world tour
Maposaurus rex
The legality of waking a sleeping bear to take its picture
Super Bowl wins by country
How the rest of the world sees the USA
Prison population per 100,000 people
Average jeans colour by state
Map of South America
Which way do you screw?
Countries that have declared war on birds … and lost
The most widely spoken language other than Spanish by state
Countries by human development if human development was based on the number of wild penguins
Map showing the origin of Miss Universe winners (1952-present)
How dogs bark in different languages
Does Terrible Maps have a larger social media following than the population of your country?

About the Publisher

Introduction

Welcome to the world of Terrible Maps, where geographical accuracy takes a backseat and getting lost is practically guaranteed. This book is a collection of maps ranging from humorously inaccurate to completely absurd, where stereotypes are exposed and quirks are celebrated. If you're looking for highly accurate, politically correct and meticulously researched cartography, then you've come to the wrong place. However, if you're ready to embrace the unconventional and indulge in the amusingly terrible side of mapping then keep reading. Whether you are a geography enthusiast, lover of satire or simply looking to purchase a gift for someone that you don't like very much, this book is for you.

Terrible Maps emerged on social media in 2015 as a spin-off from Amazing Maps. After posting interesting, sensible, factual maps on social media for a few years as Amazing Maps it became clear that humans inherently like to whine because every comment section was full of complaints, arguments and general negative feedback. I was struck with an idea. Why not post maps that aren't meant to be good, that defy rational criticism, that transcend the boundaries of 'right' or 'wrong'? Terrible Maps was born.

Initially created as nothing more than a joke, the global thirst for terrible maps has been phenomenal. Across Twitter, Instagram and Facebook there are now more than 2.8 million followers of Terrible Maps at the time of writing – no wonder the world seems so lost!

Within these pages, I present to you a condensed assortment of some of the most terrible maps ever conceived. Fasten your seatbelts and grab your compass as we embark on a fun-filled journey that will challenge your notions of scale and sense of direction, and remind you never to take a map too seriously.

Is it against the law to knock on a door and run away?

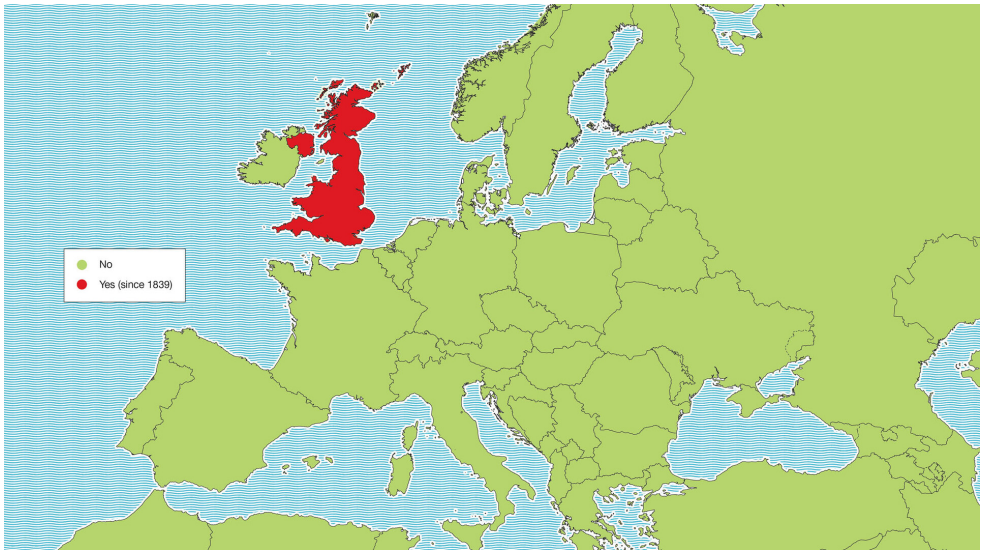

The top 12 states to live in

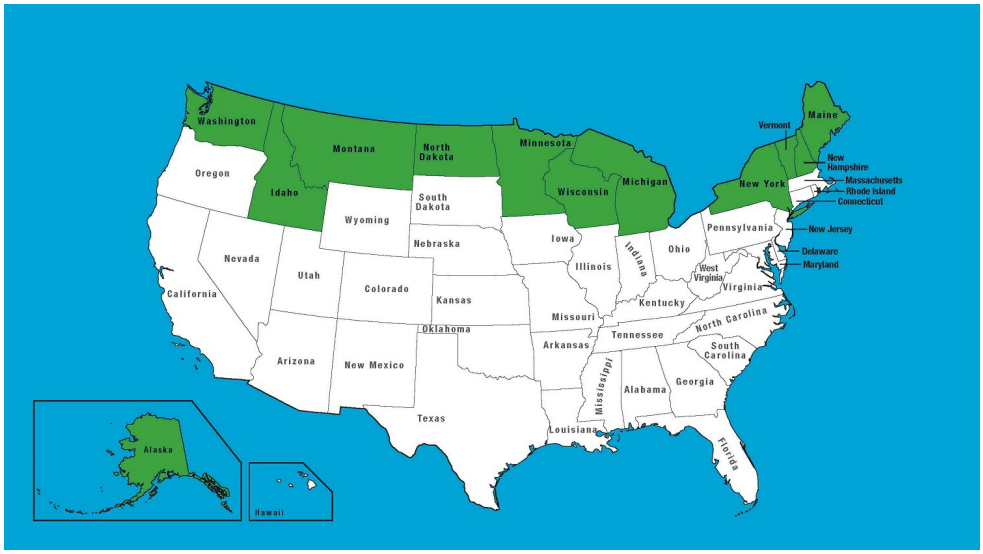

Indonesia/Outdonesia

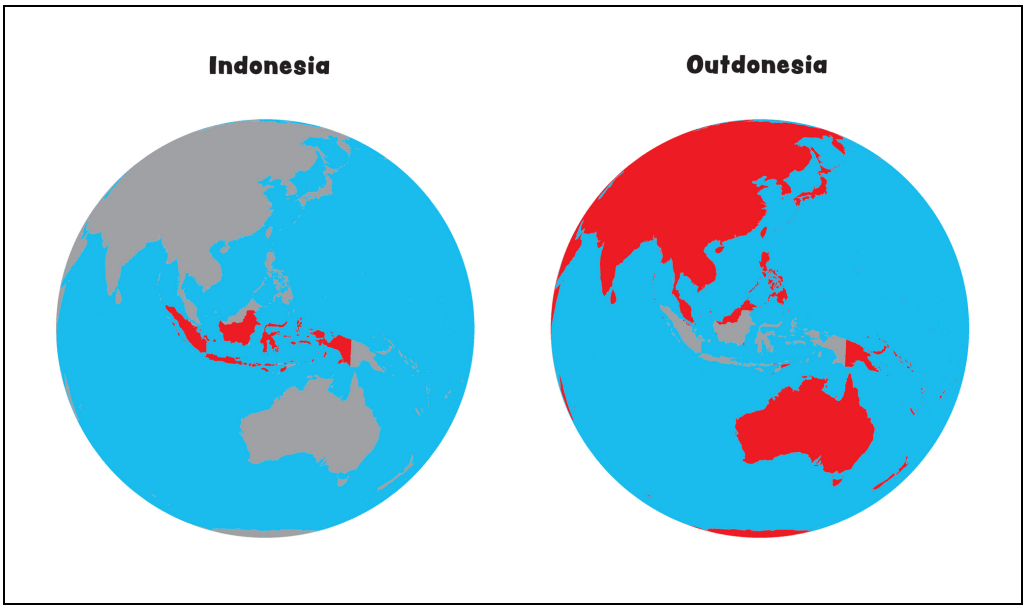

Saudi Arabia mapped only by its rivers

Cat earth theory

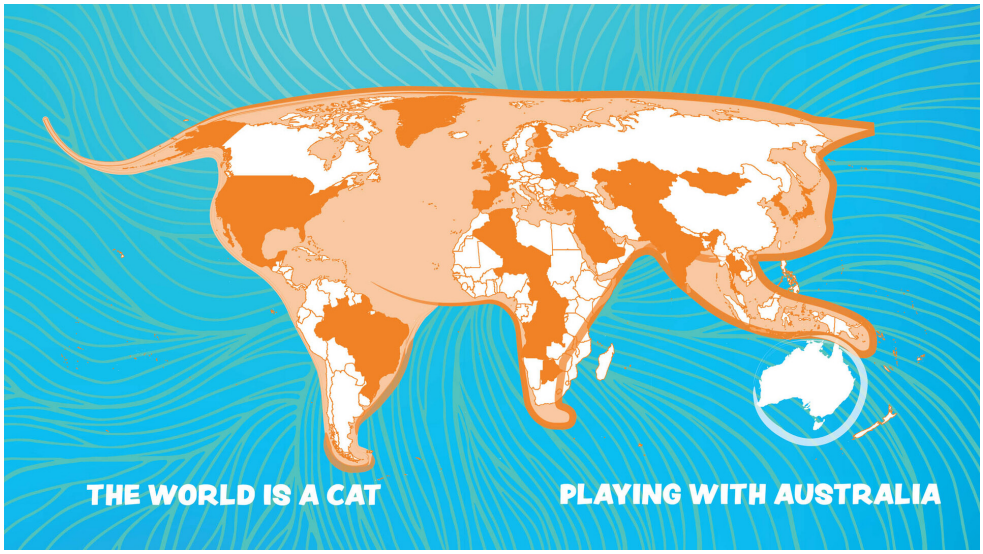

Australia: you’ll never see it the same way again

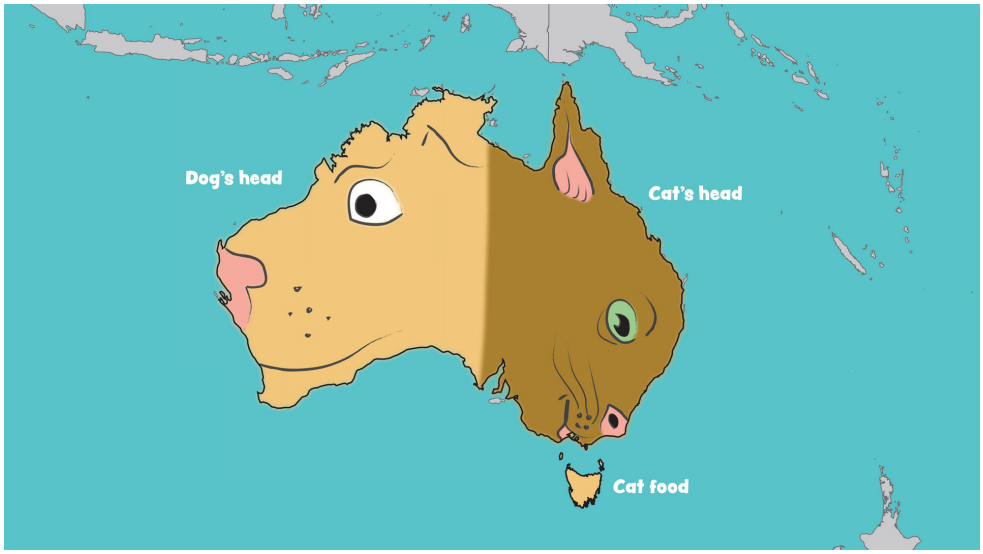

Oklahoma if it was used to express feelings

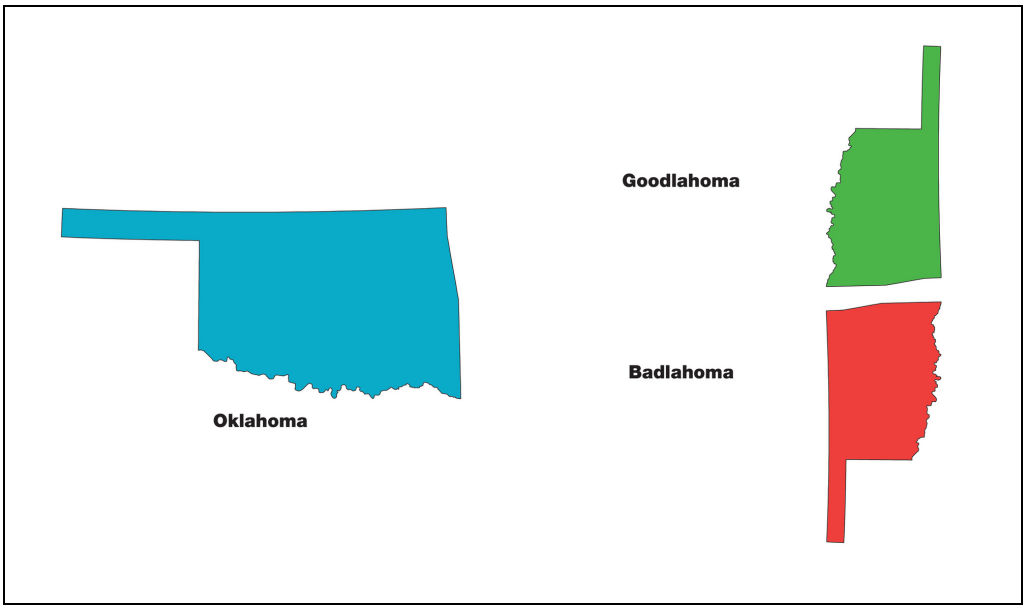

The ‘international community’

Coldest season of the year

Argentina/Aren’tgentina

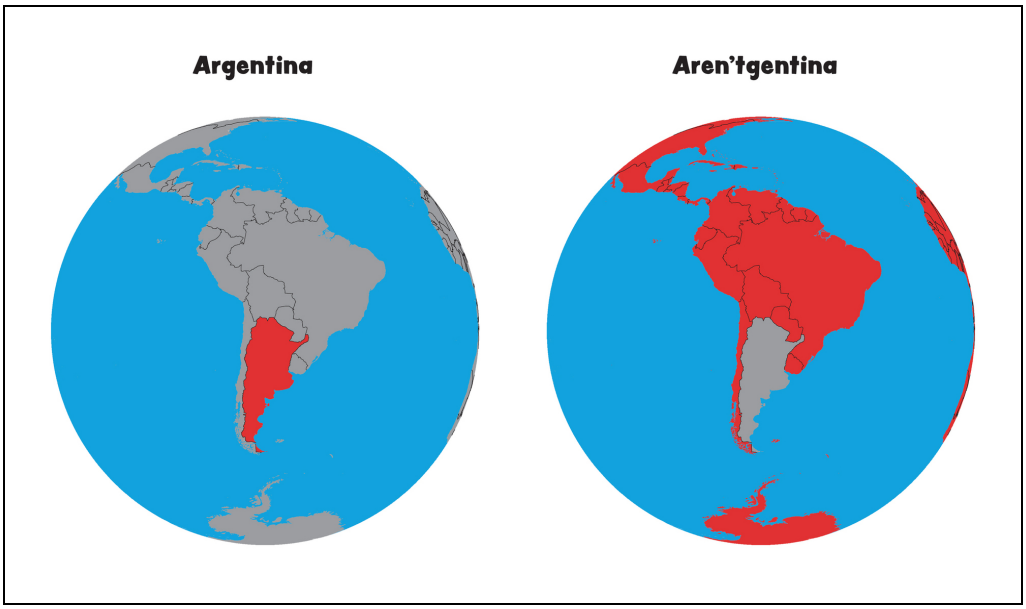

Where you can marry your first cousin in the United States

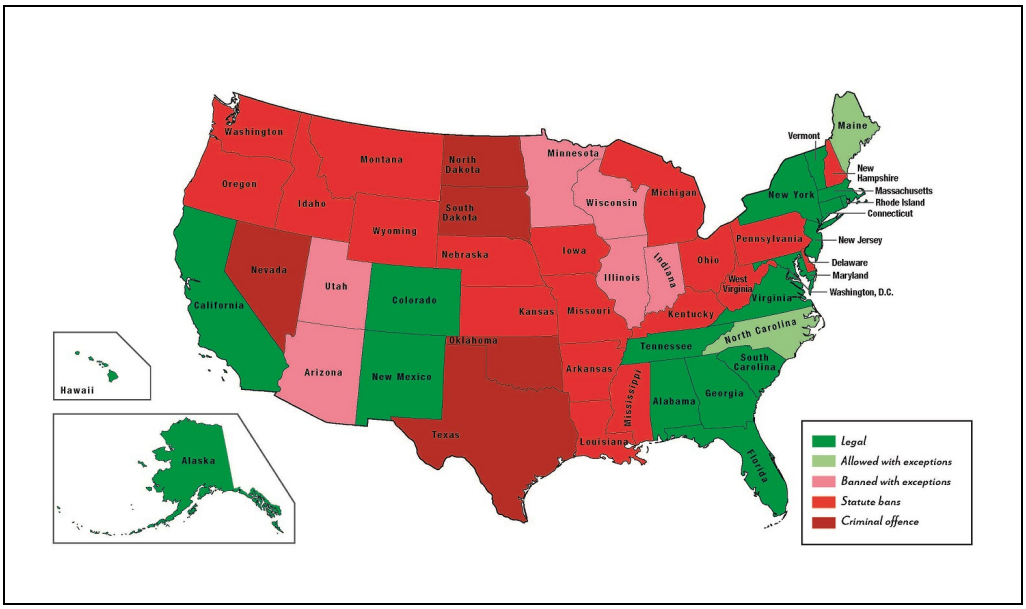

Miley Cyprus

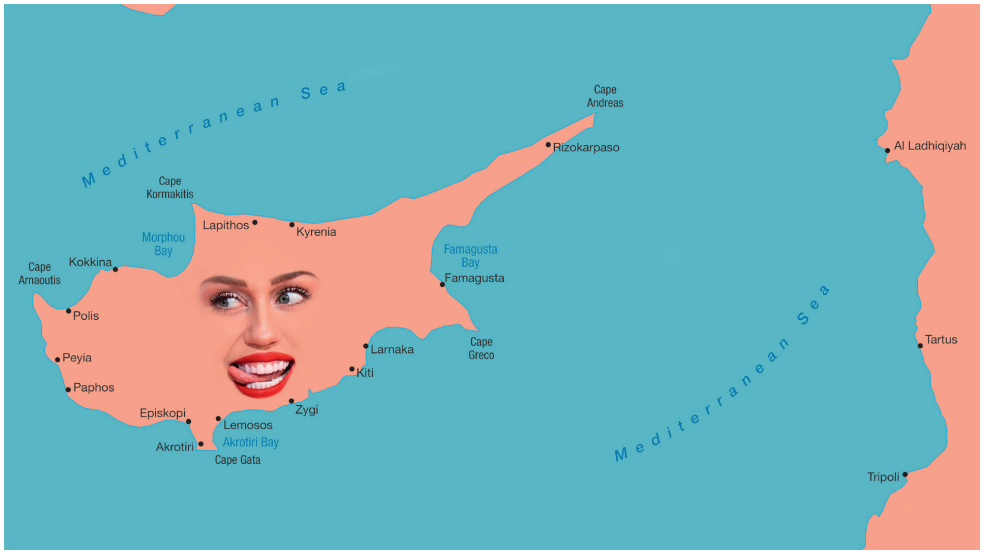

How to find your bearings in Antarctica

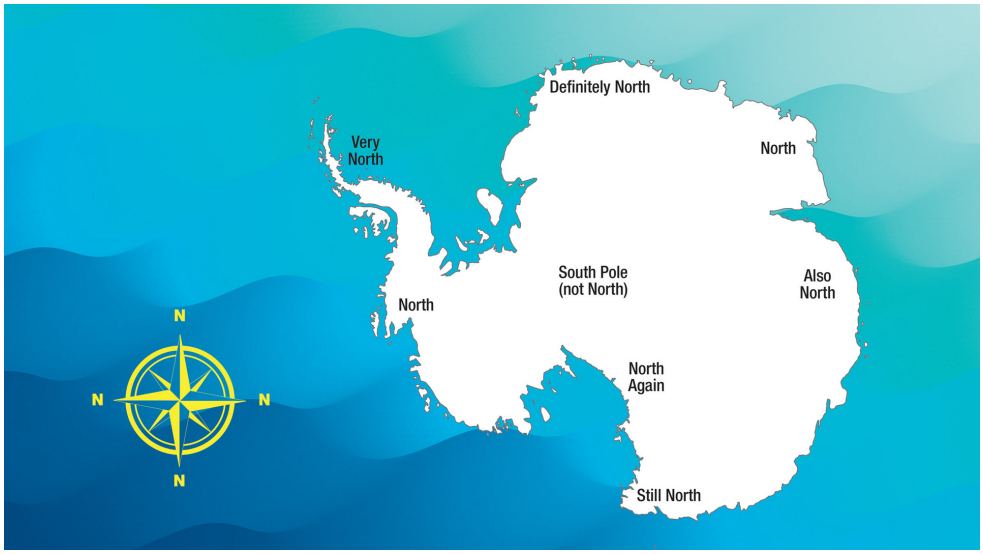

Most common answer from respondents after being asked what state they are in

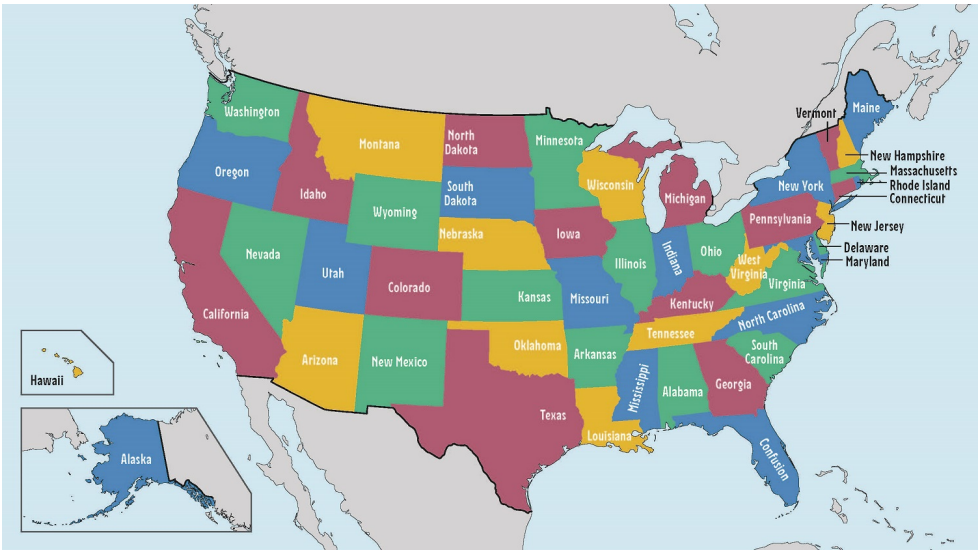

Map of Roman air bases in 2nd century AD

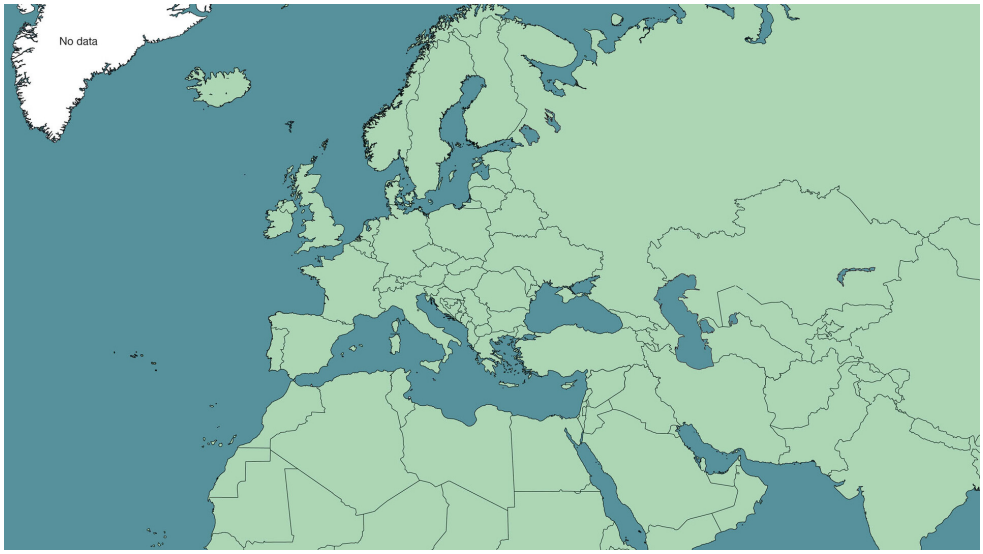

Coincidence?

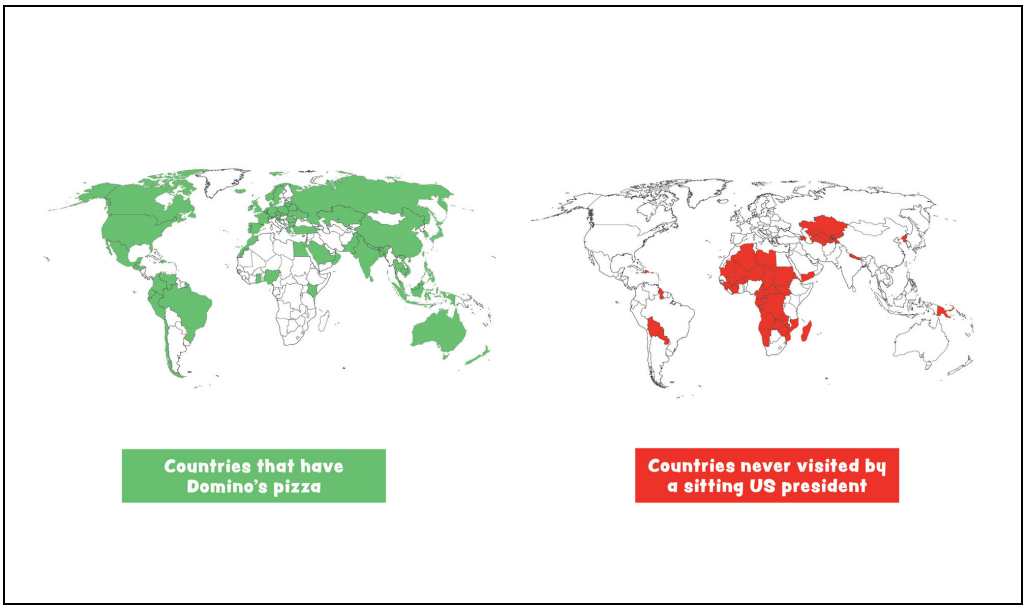

Fatalities from texting and driving in 1960

Traffic signs for ‘No pedestrians’ across Europe

More people live in the green area than the blue area

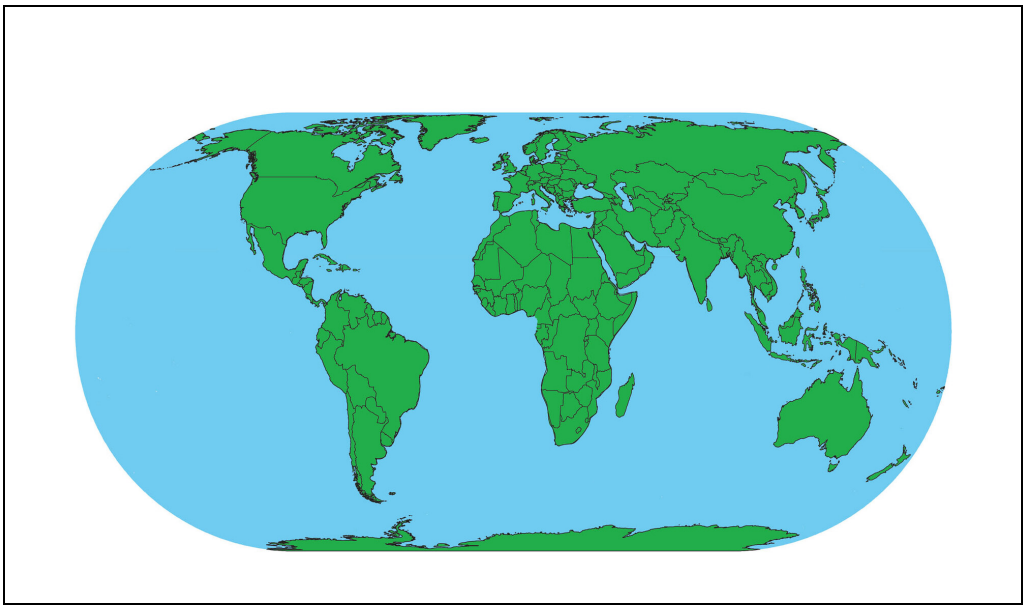

You can sail in a straight line from England to France

EU later, alligator

Map of the United States if it was an Oregon donor

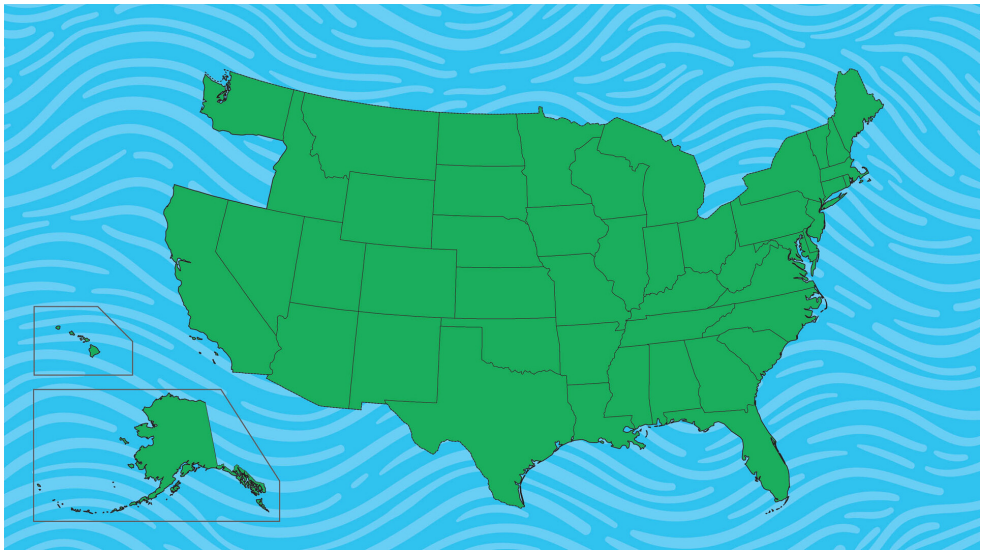

An extensive map of all countries that use the MM/DD/YYYY date format

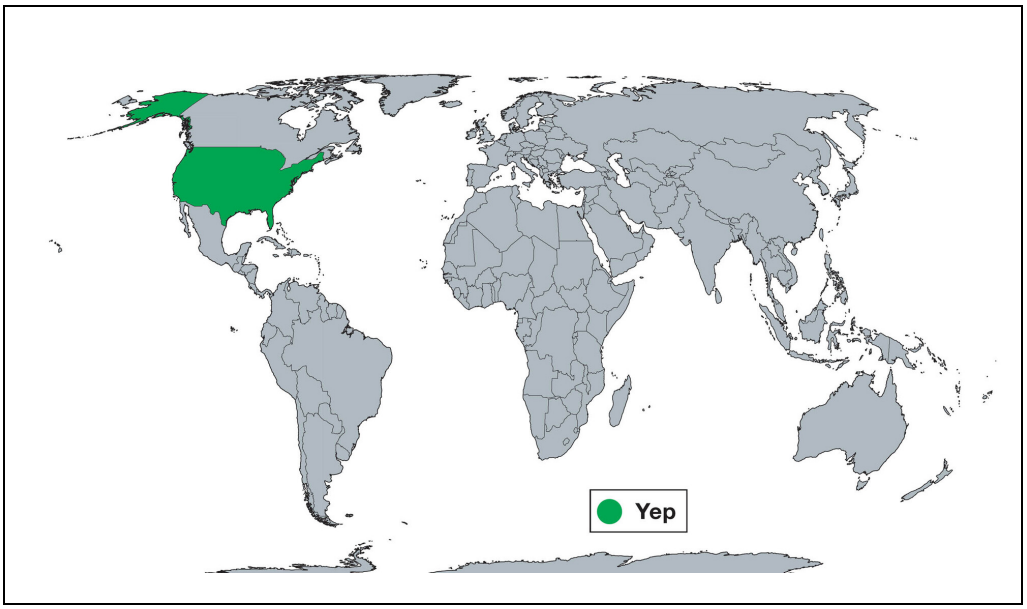

Railway map of Antarctica

The great British bread off

I can’t unsee this

Electricity consumption in Europe in 1507

The United States of terrible town names

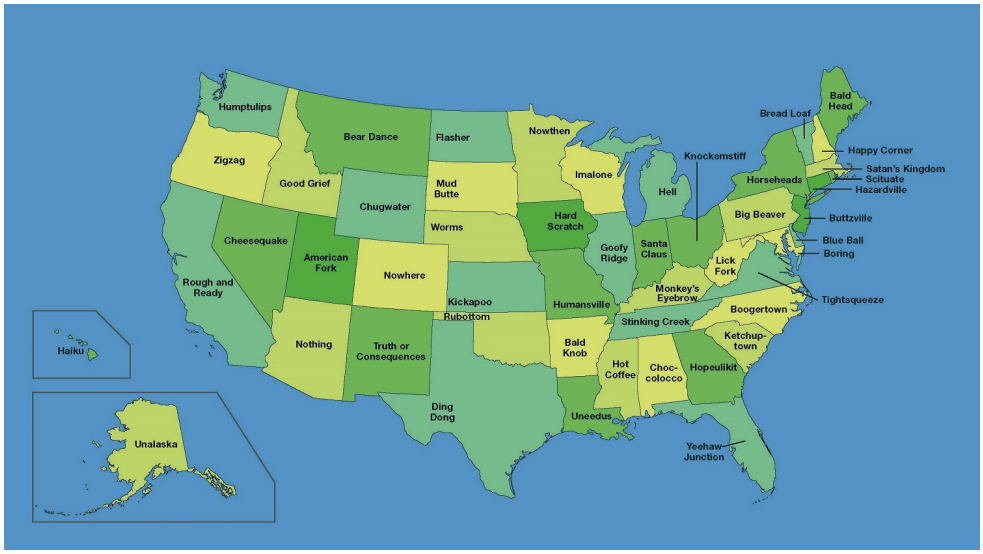

Portugal is smaller than the United States, Russia and China combined

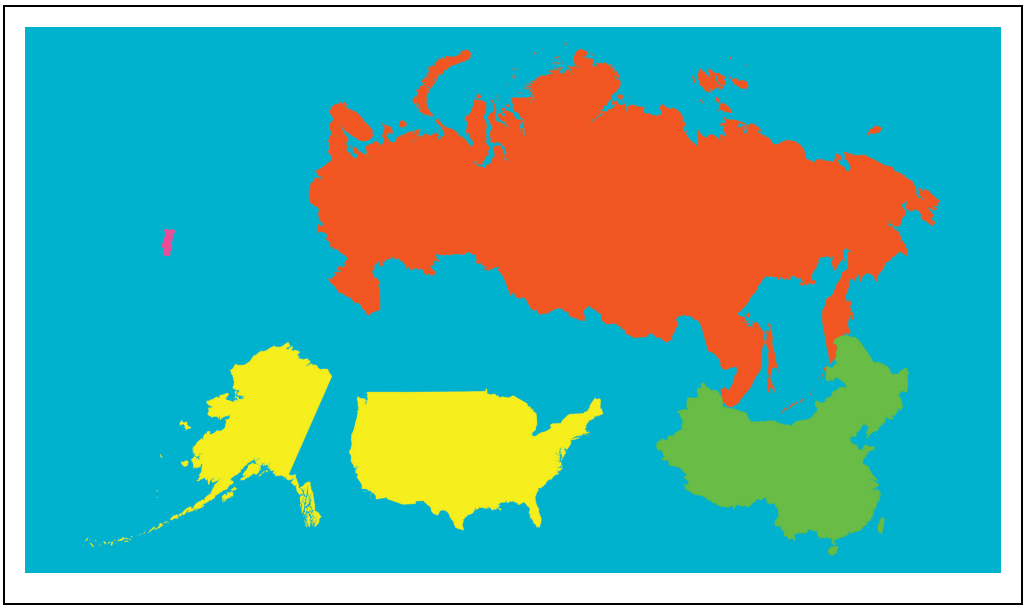

Map of famous places

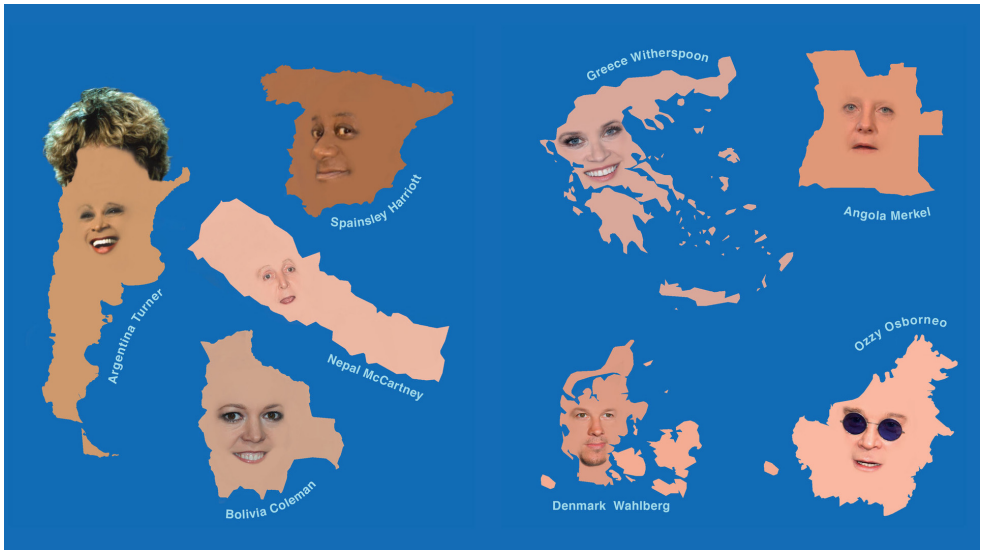

US states but the first letter is missing

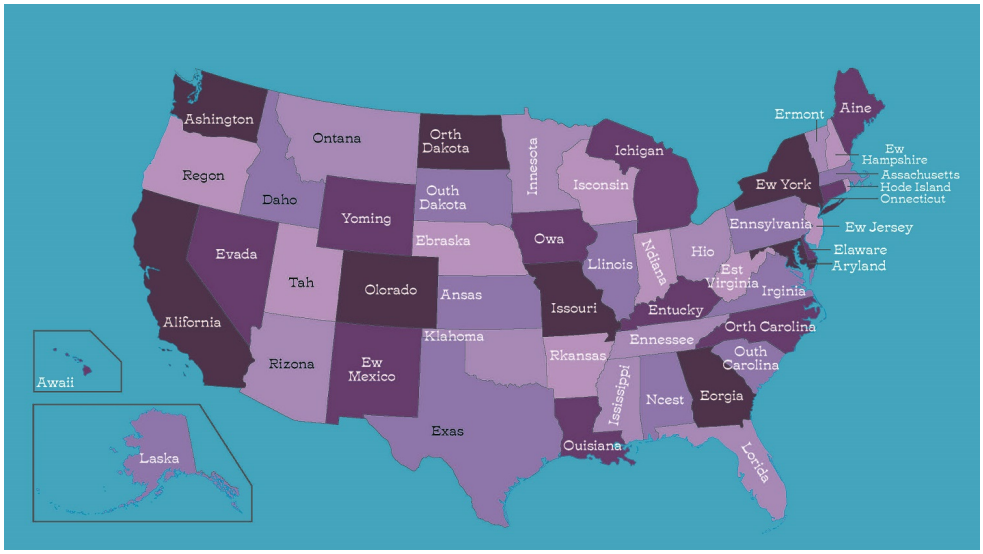

World map (if approaching Earth from below)

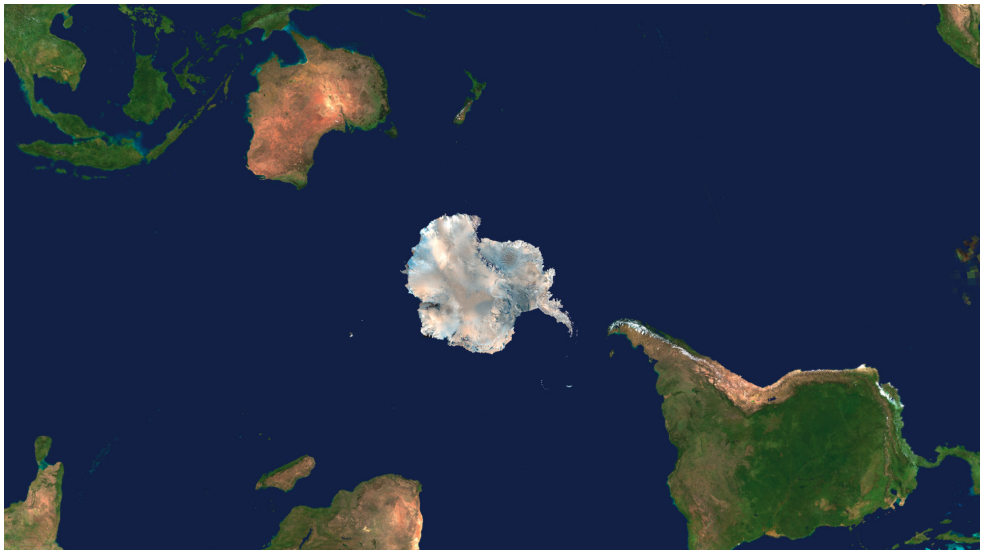

Countries arranged by geographical location

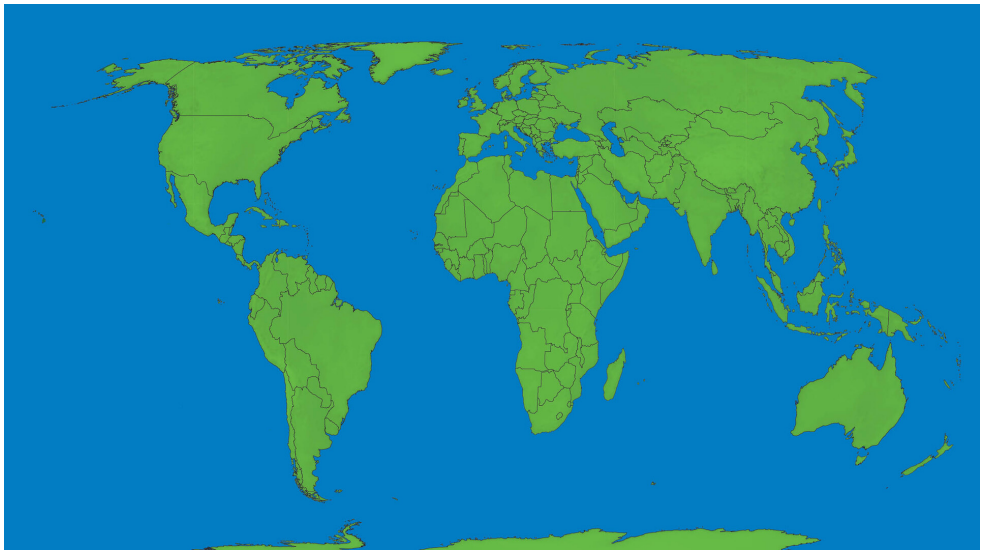

Literally all statistics about Italy

Map of every pub in the UK

Is this country Greenland?

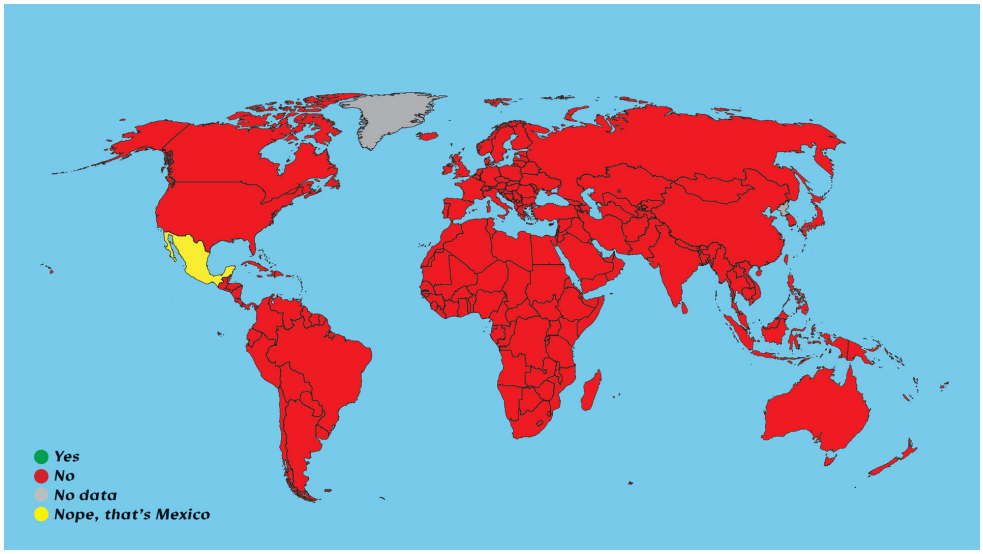

When you can’t afford a trip to Europe

Place names of the UK and Ireland

OCD USA

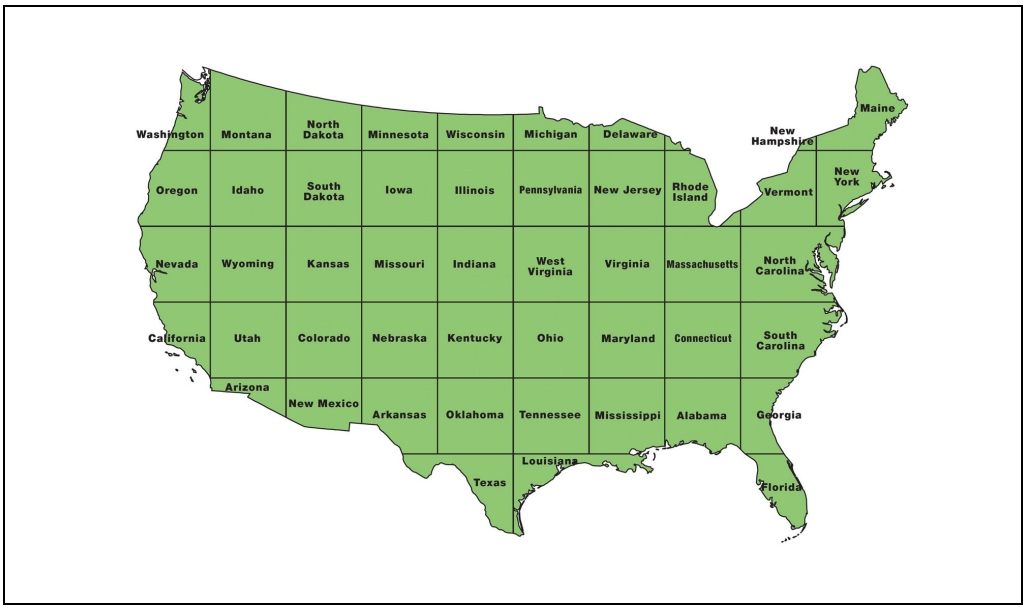
Washington
Montana
North Dakota
Minnesota
Wisconsin
Michigan
Delaware
New Hampshire
Maine
Oregon
Idaho
South Dakota
Iowa
Illinois
Pennsylvania
New Jersey
Rhode Island
Vermont
New York
Nevada
Wyoming
Kansas
Missouri
Indiana
West Virginia
Virginia
Massachusetts
North Carolina
California
Utah
Colorado
Nebraska
Kentucky
Ohio
Maryland
Connecticut
South Carolina
Arizona
New Mexico
Arkansas
Oklahoma
Tennessee
Mississippi
Alabama
Georgia
Louisiana
Texas
Florida

Moon on flag vs flag on moon

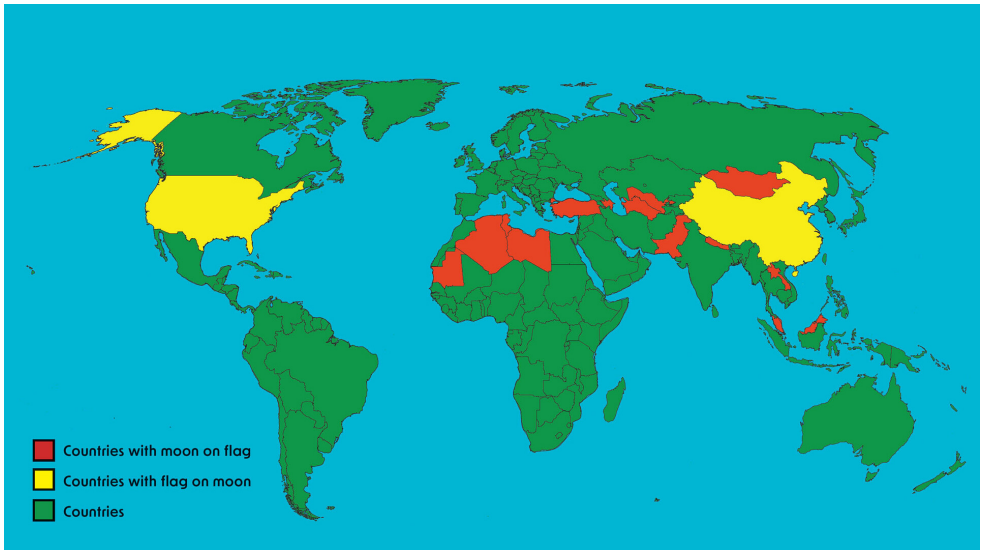

Words for ‘Coma’ in European languages (someone didn’t get the memo…)

The most popular word in each state

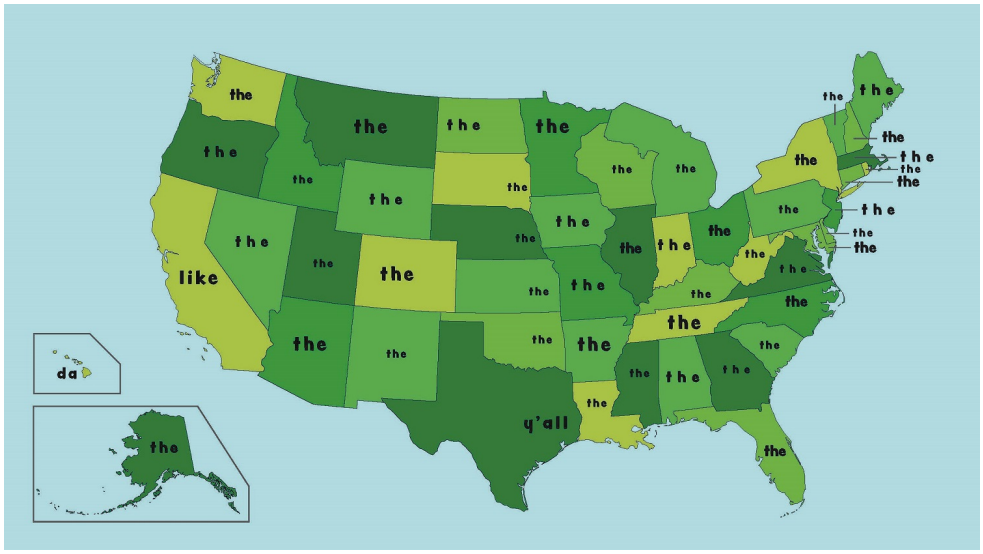
the
the
the

Europe according to Americans

How aliens see Earth

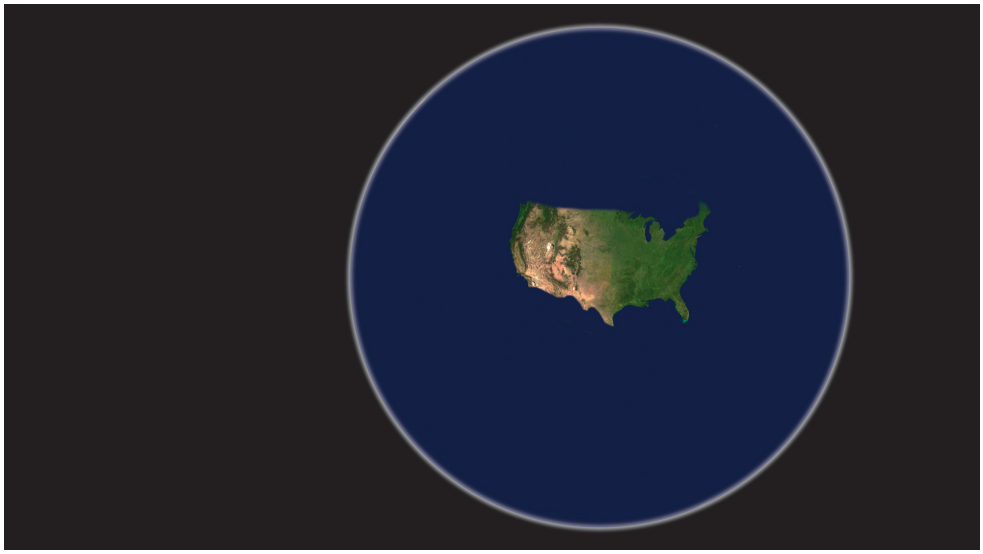

If Great Britain was located next to Japan

Map of the UK (Shetland's Revenge)

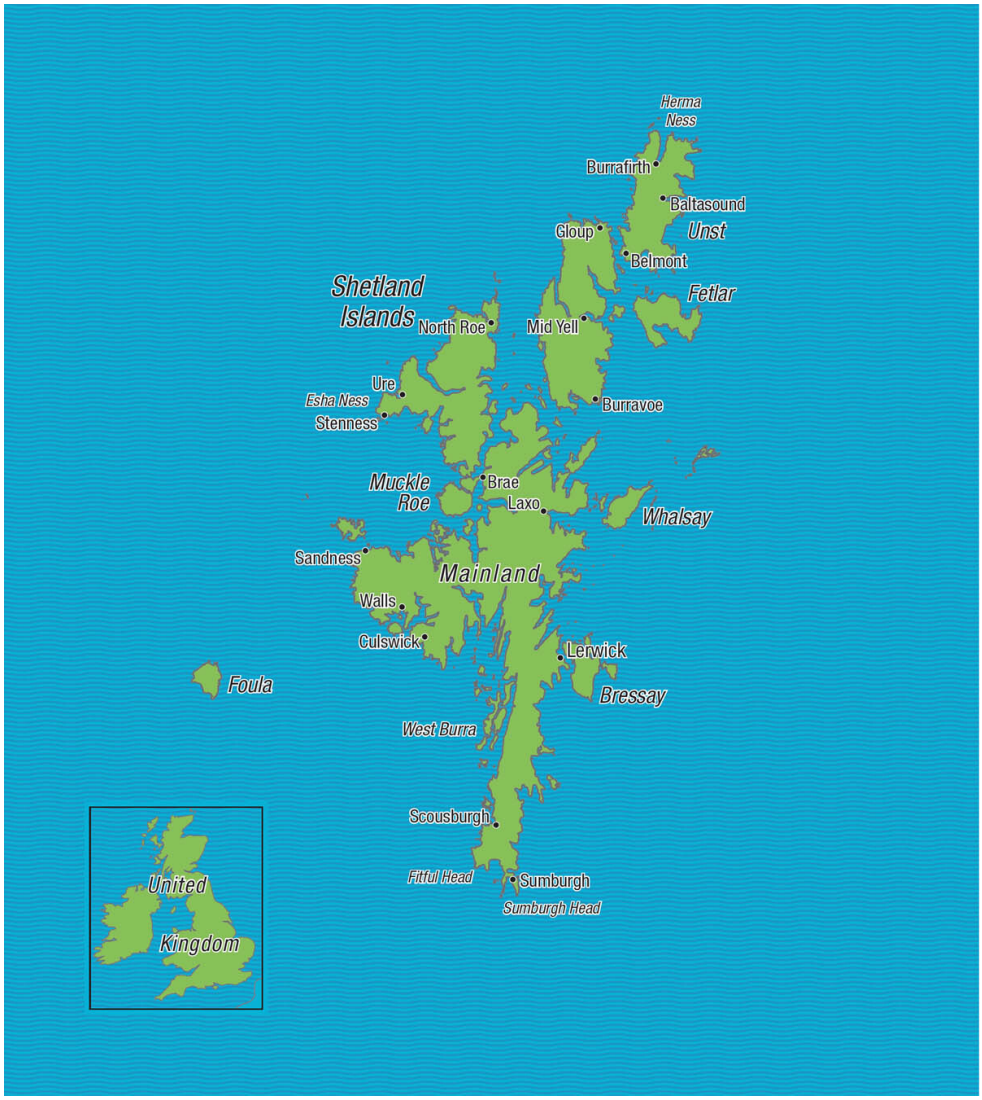

The true size of Africa

Duck, Duck, Map – DUCK!

More people live inside the circle than outside of it

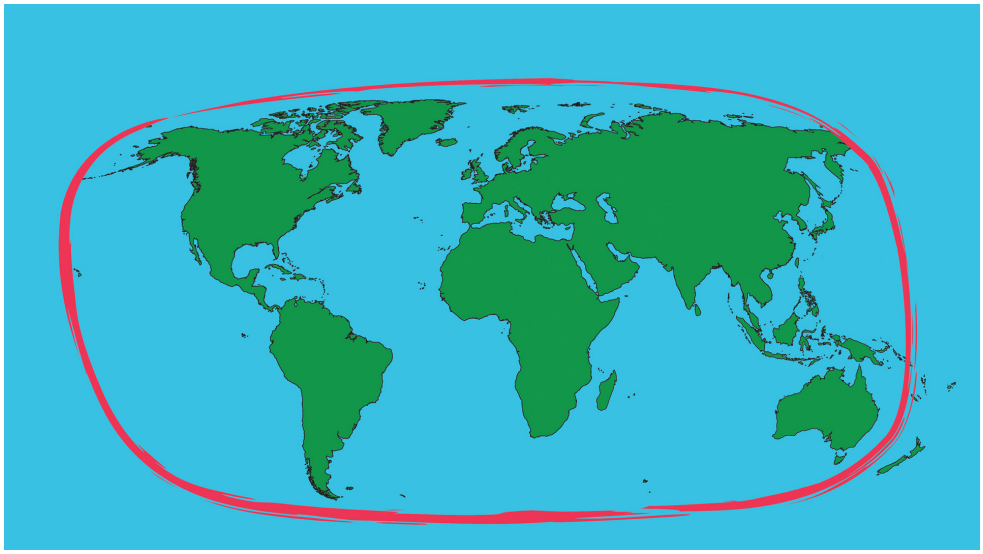

Now we know what they get up to in Finland…

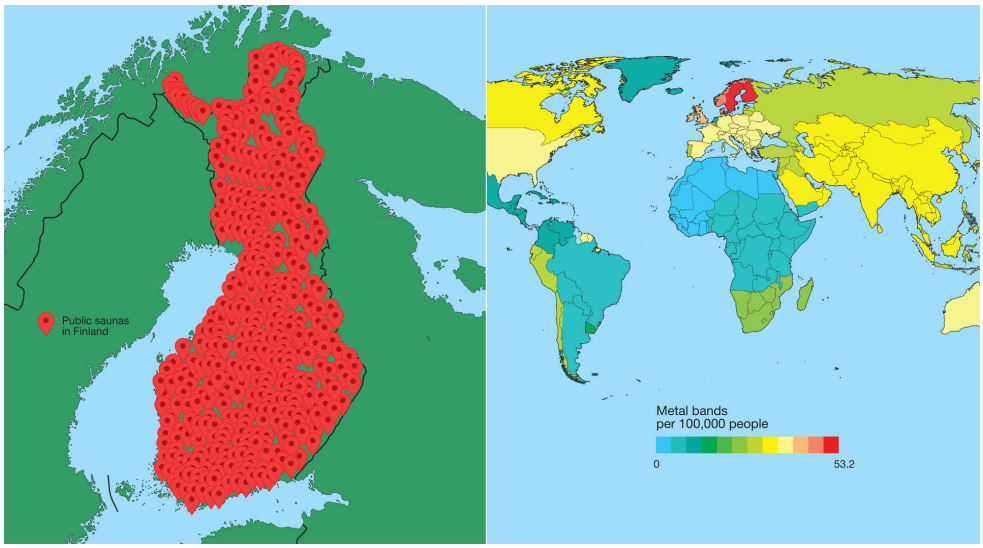

Bosnians and Herzegovinians: I wanna swim. Croatia: No

Map of countries that are often omitted from maps

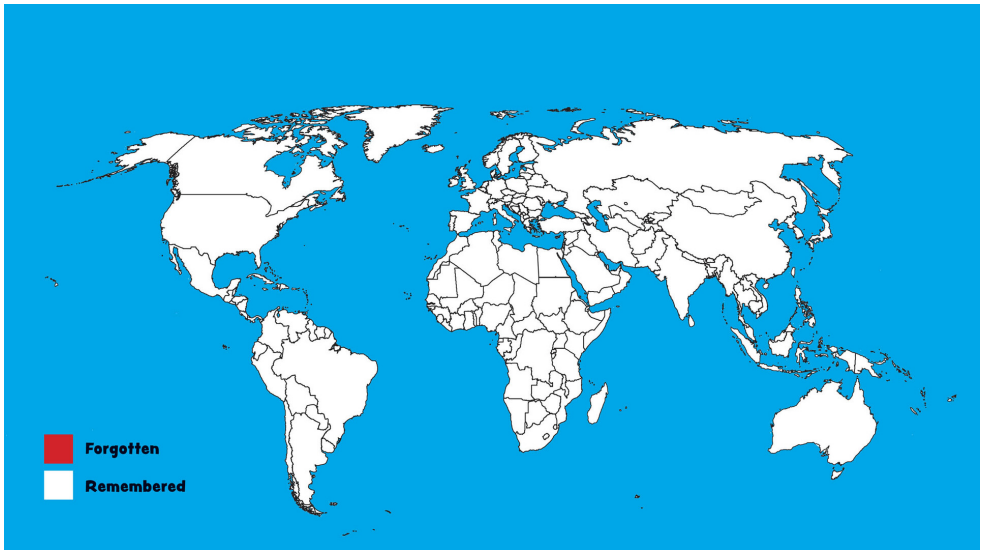

Europe but if Europe colonised it

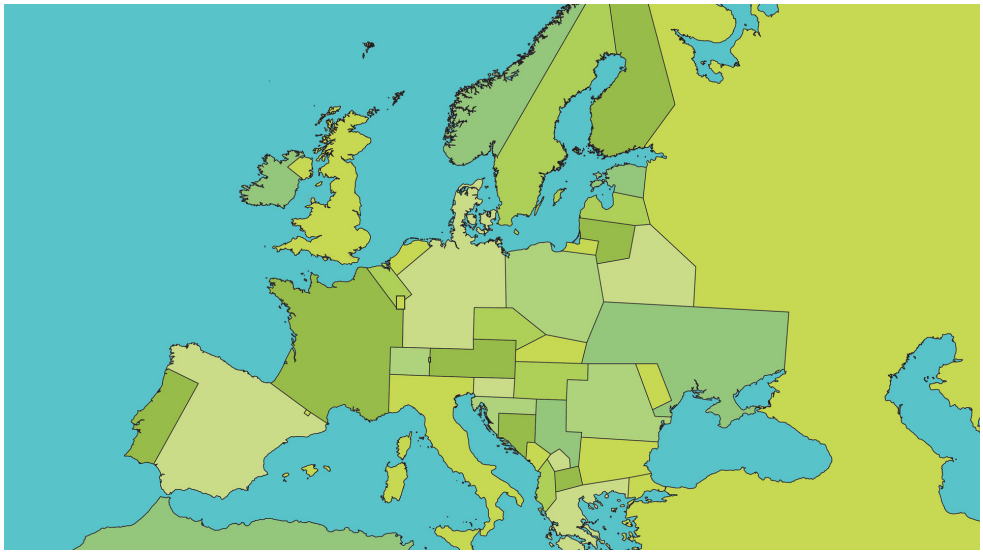

Restaurant order preferences in Africa

Map of Nice people

Prevalence of colour blindness worldwide

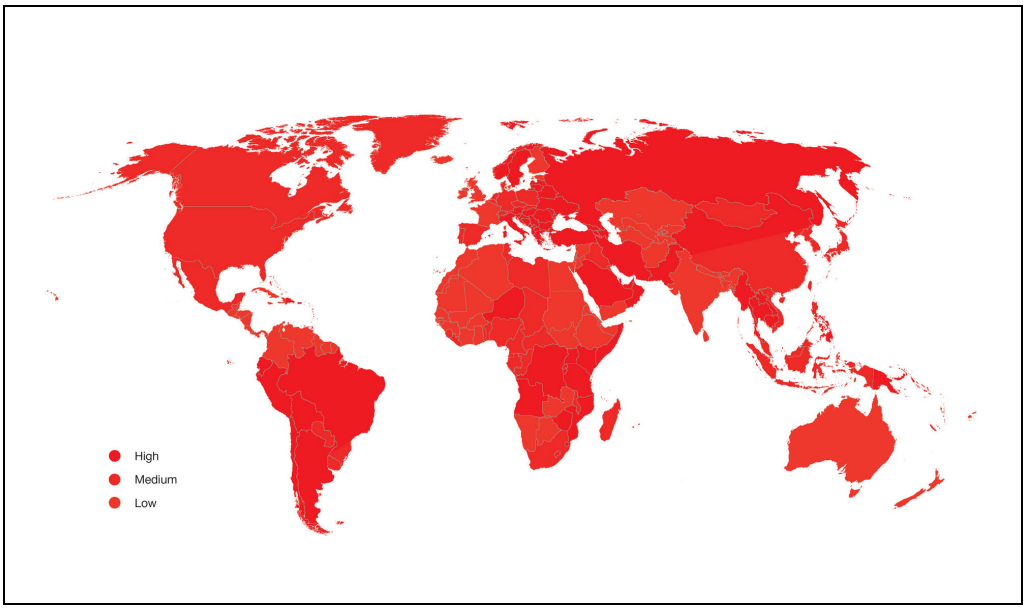

A map of Europe with the naughty bits censored

How to find Kentucky

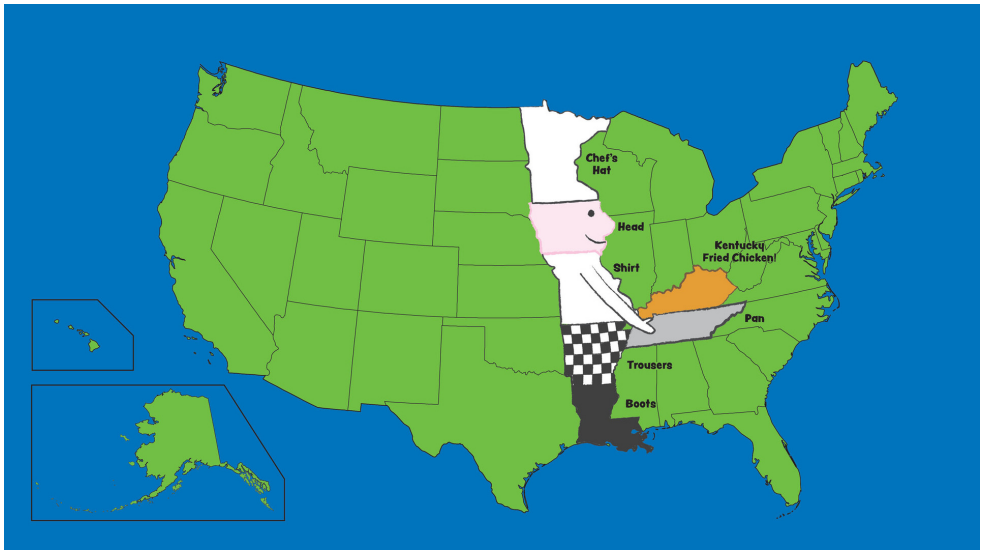

Countries that eat their national animals

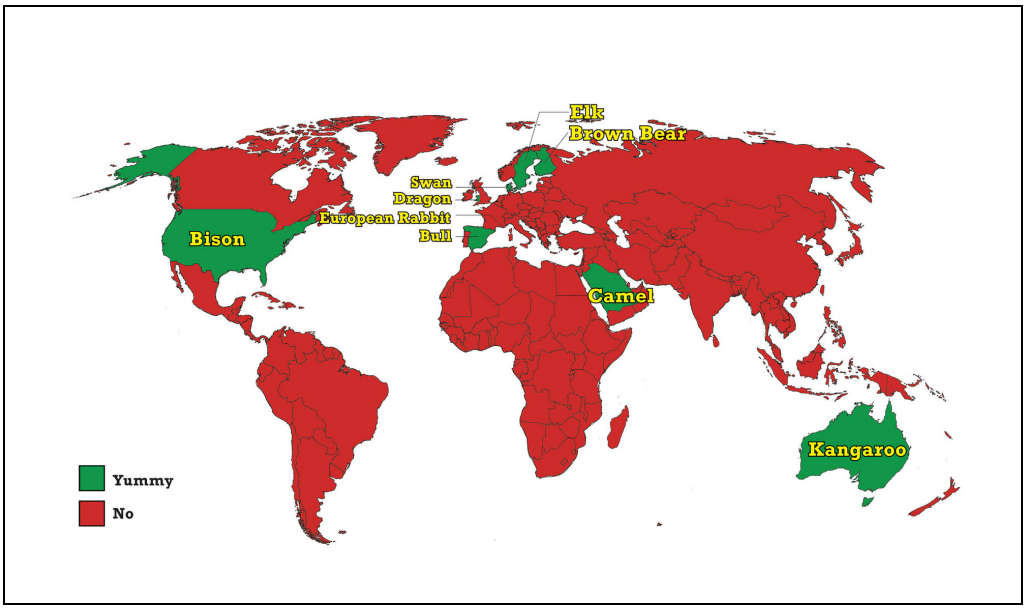

How it started/How it’s going

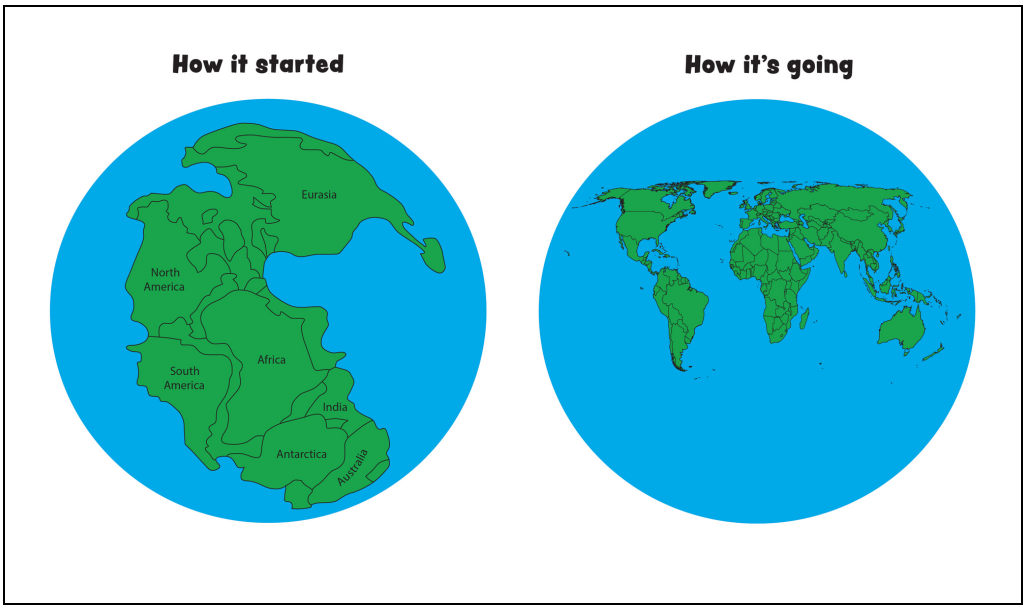

South America vs Pluto

A Southerner's view of the UK and Ireland

Map of Earth if there was no land

Average flag colour by latitude

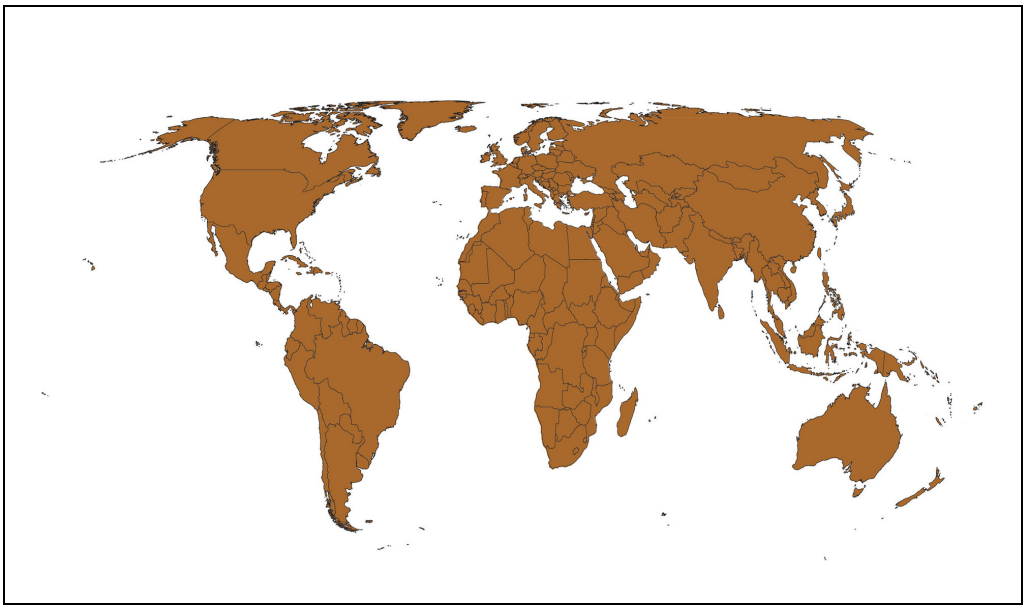

World map after an 8,800m sea level rise

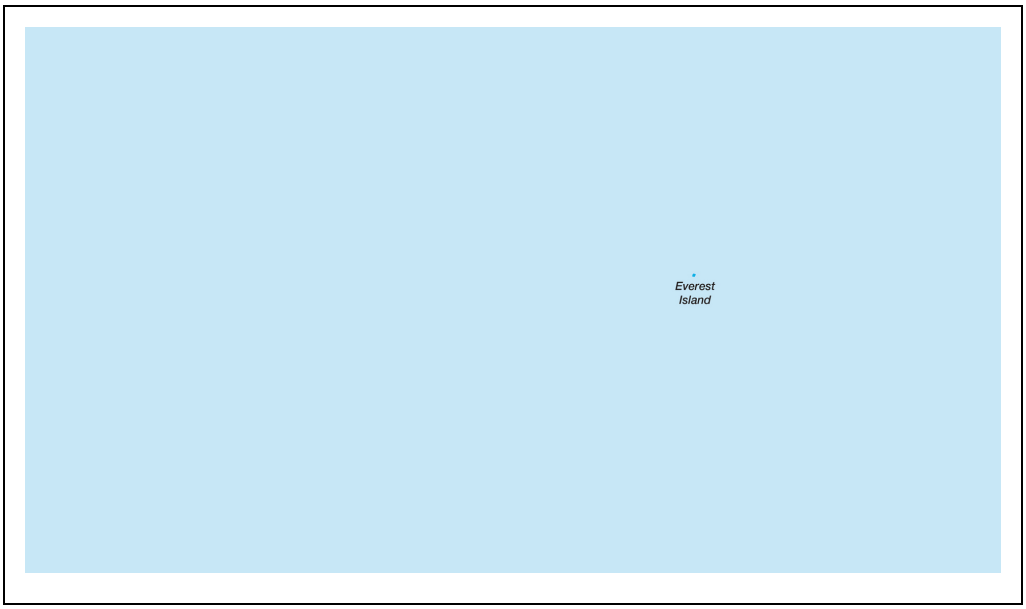

When a band announces a world tour

Maposaurus rex

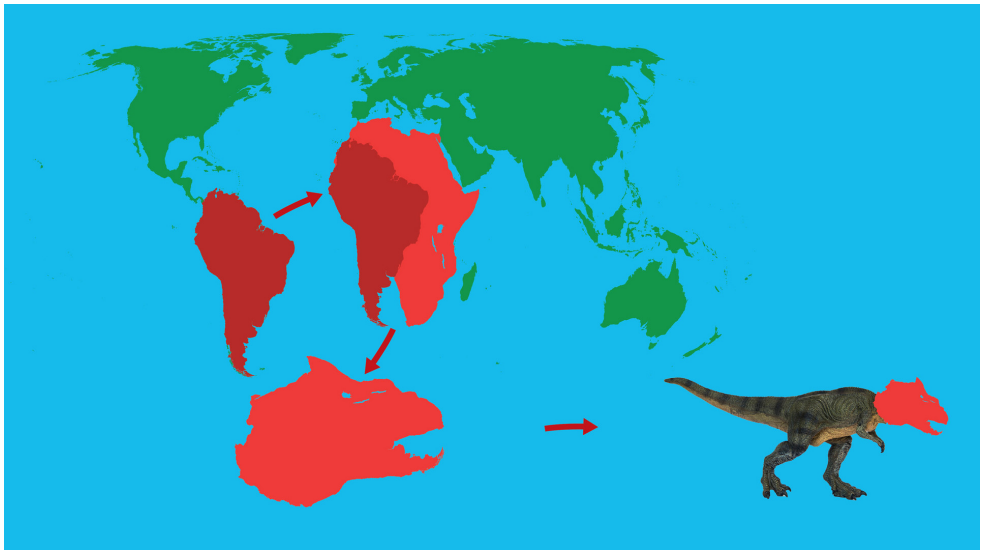

The legality of waking a sleeping bear to take its picture

Super Bowl wins by country

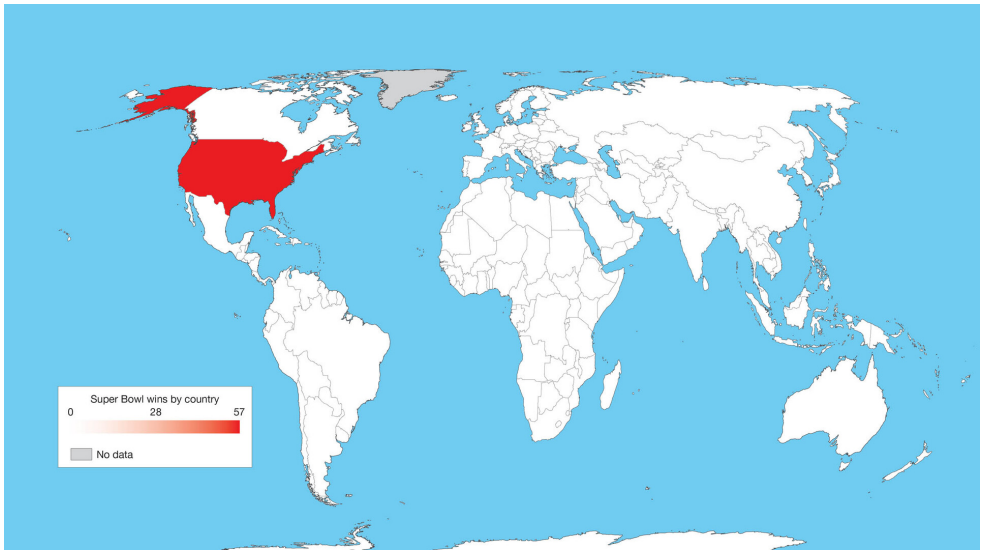

How the rest of the world sees the USA

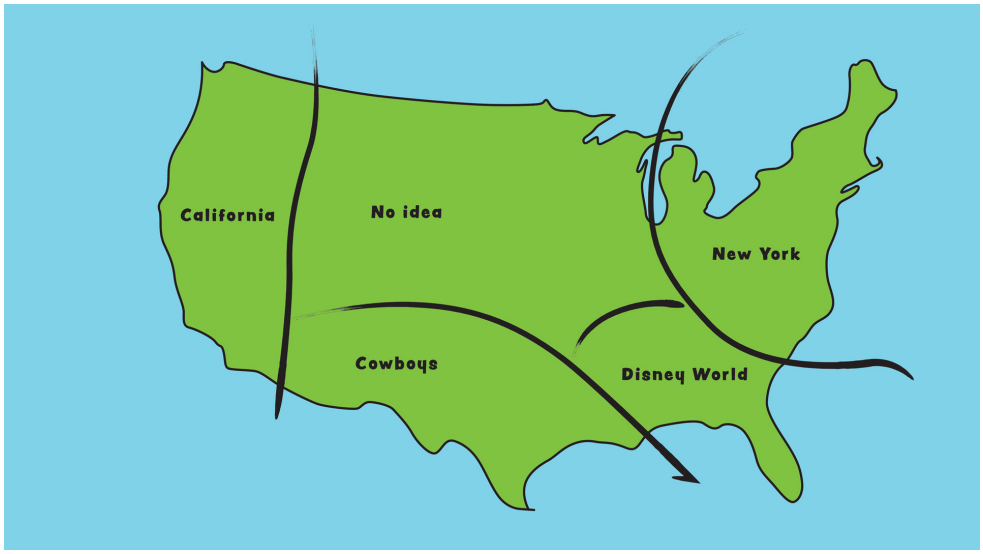

Prison population per 100,000 people

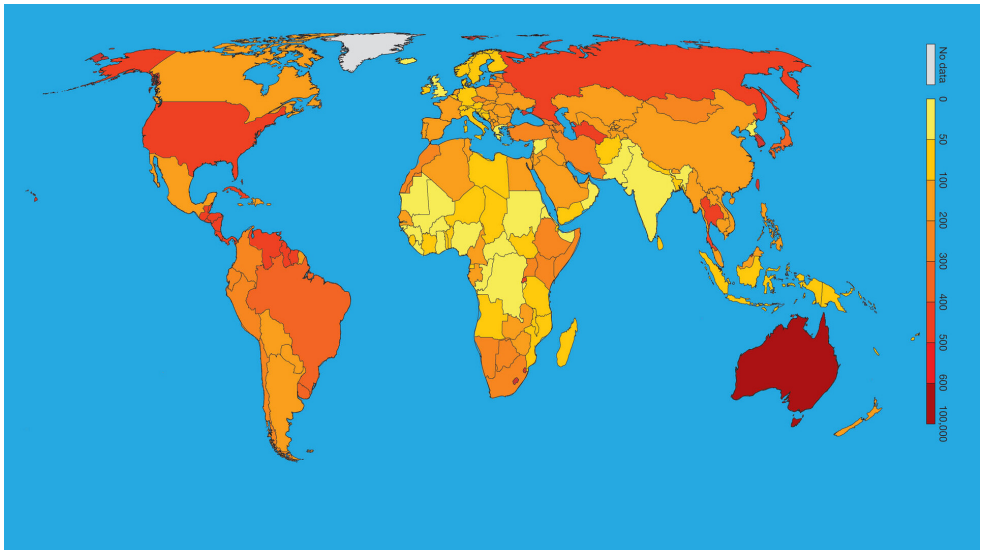

Average jeans colour by state

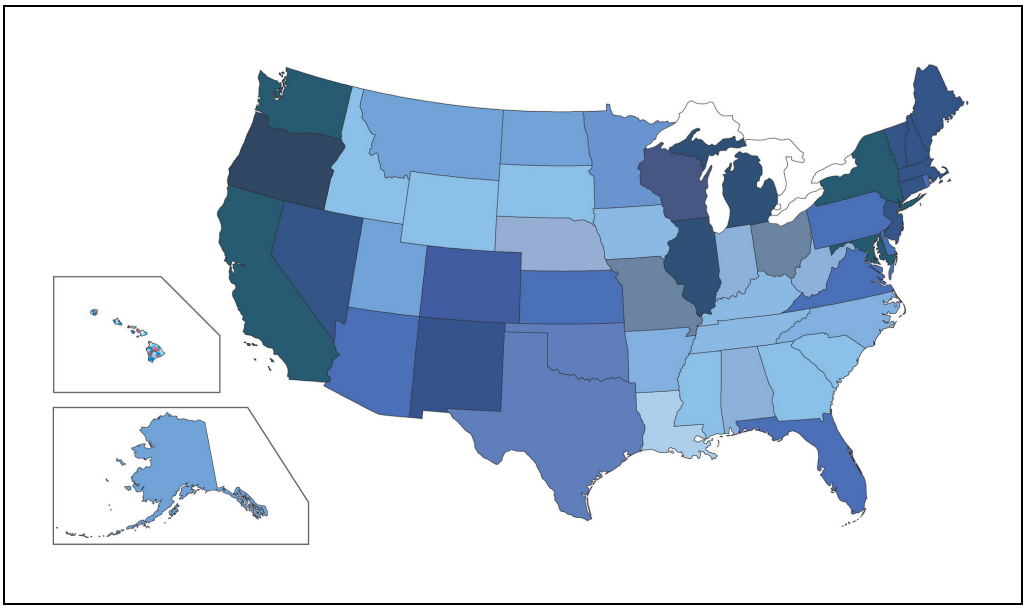

Map of South America

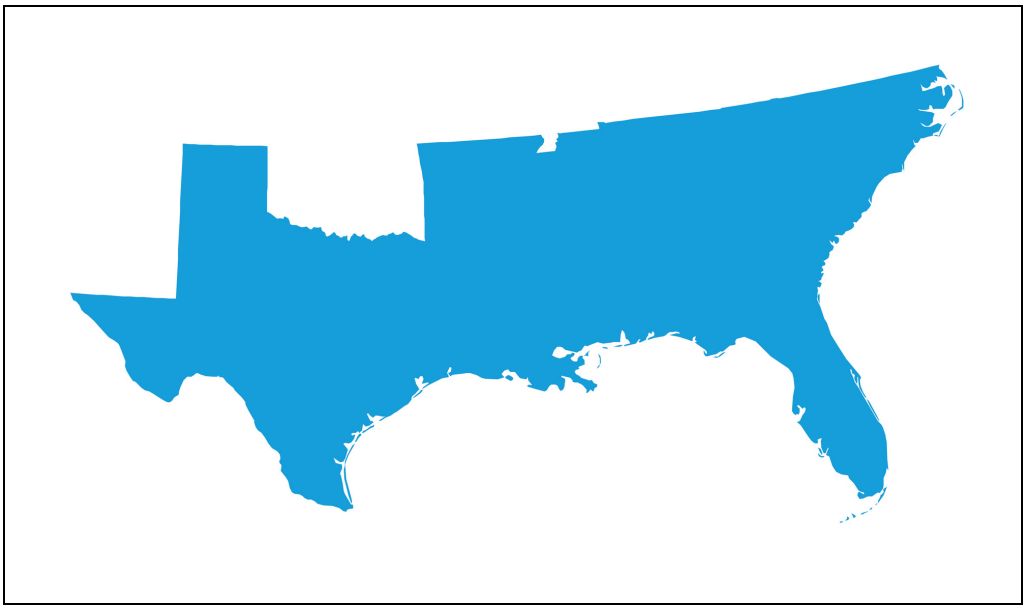

Which way do you screw?

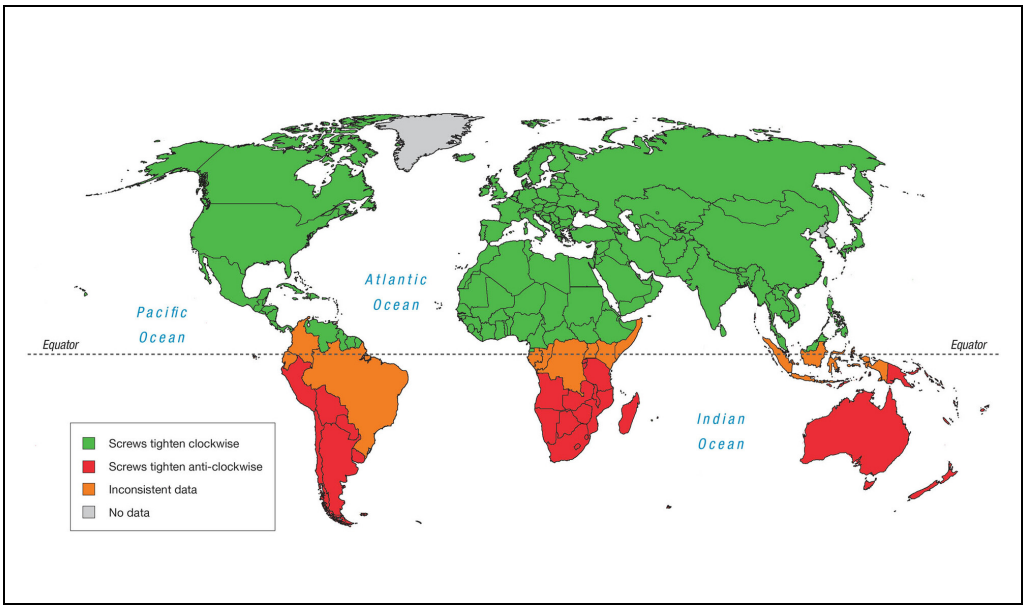

Countries that have declared war on birds … and lost

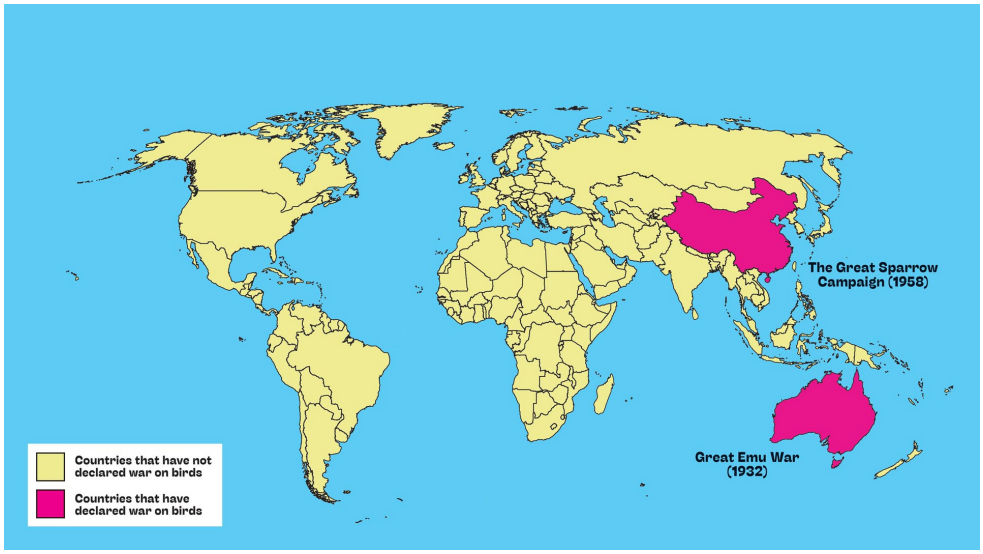

The most widely spoken language other than Spanish by state

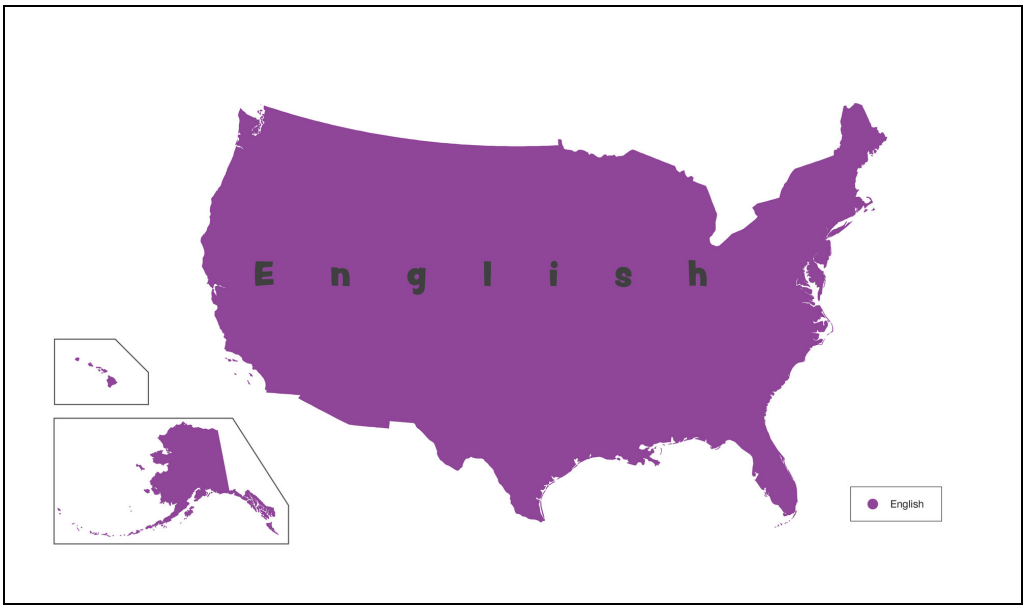

Countries by human development if human development was based on the number of wild penguins

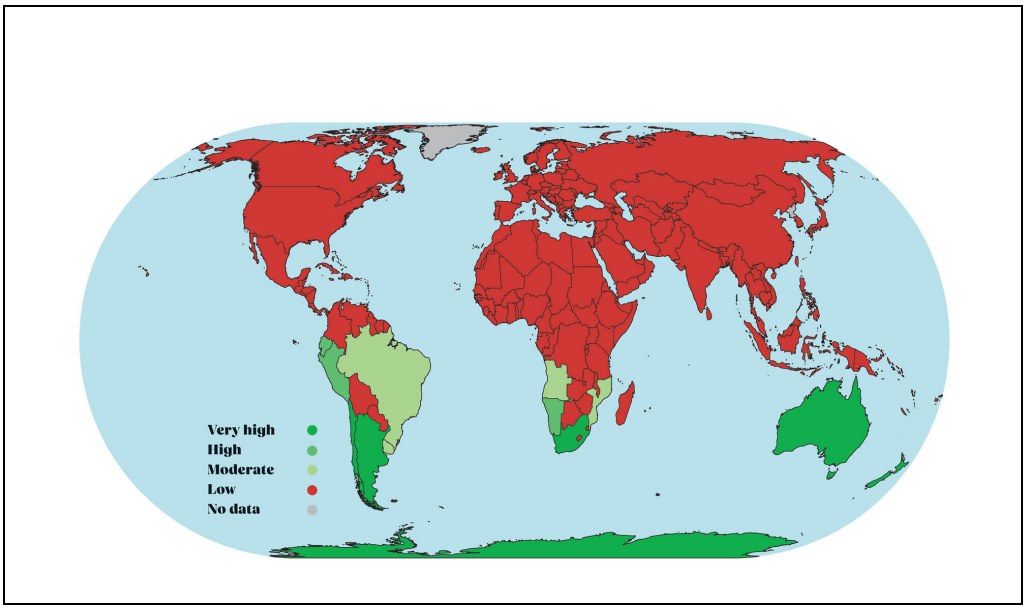

Map showing the origin of Miss Universe winners (1952-present)



How dogs bark in different languages

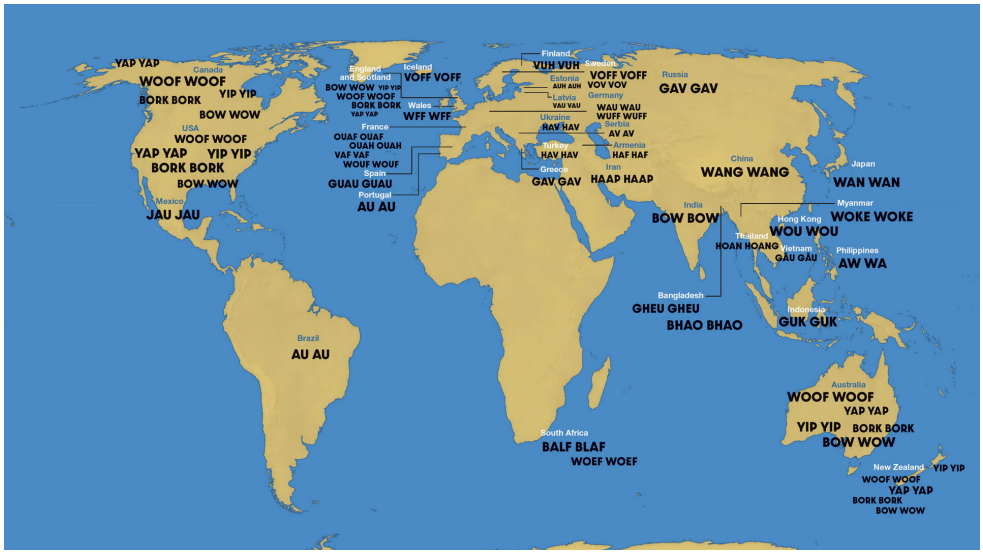

Does Terrible Maps have a larger social media following than the population of your country?

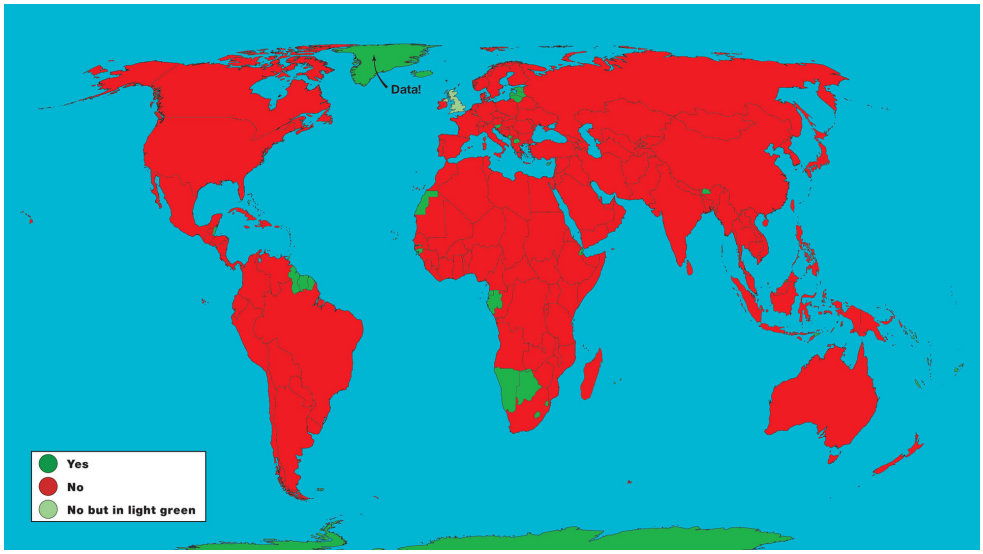

If you have any terrible maps to suggest you can connect with us on:

@TerribleMaps

@TerribleMap

Terrible Maps

HarperCollinsPublishers

About the Publisher

Australia
HarperCollins Publishers Australia Pty. Ltd.
Level 13, 201 Elizabeth Street
Sydney, NSW 2000, Australia
www.harpercollins.com.au

Canada
HarperCollins Canada
Bay Adelaide Centre, East Tower
22 Adelaide Street West, 41st Floor
Toronto, Ontario, M5H 4E3
www.harpercollins.ca

India
HarperCollins India
A75, Sector 57
Noida, Uttar Pradesh 201 301, India
www.harpercollins.co.in

New Zealand
HarperCollins Publishers New Zealand
Unit D1, 63 Apollo Drive
Rosedale 0632
Auckland, New Zealand
www.harpercollins.co.nz

United Kingdom
HarperCollins Publishers Ltd.
1 London Bridge Street
London SE1 9GF, UK

www.harpercollins.co.uk

United States
HarperCollins Publishers Inc.
195 Broadway
New York, NY 10007
www.harpercollins.com

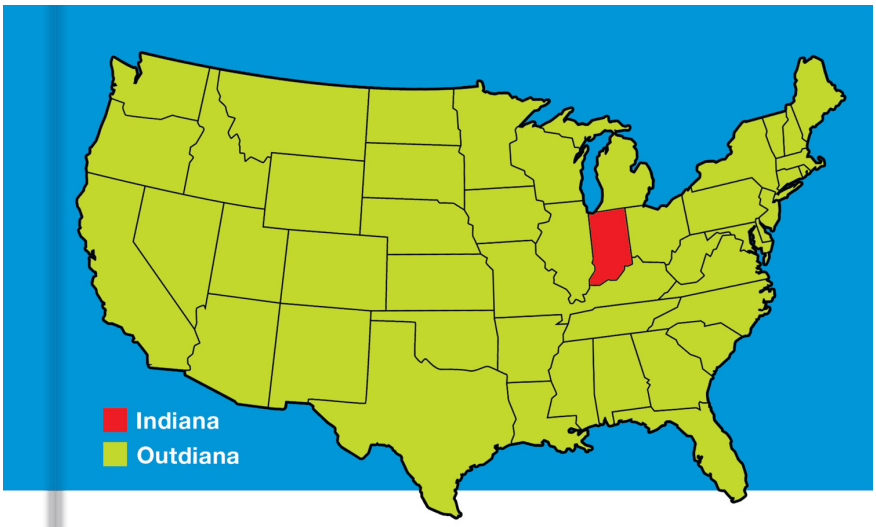

Terrible Maps

Hilarious Maps for a Ridiculous World